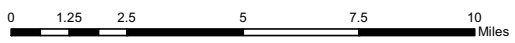
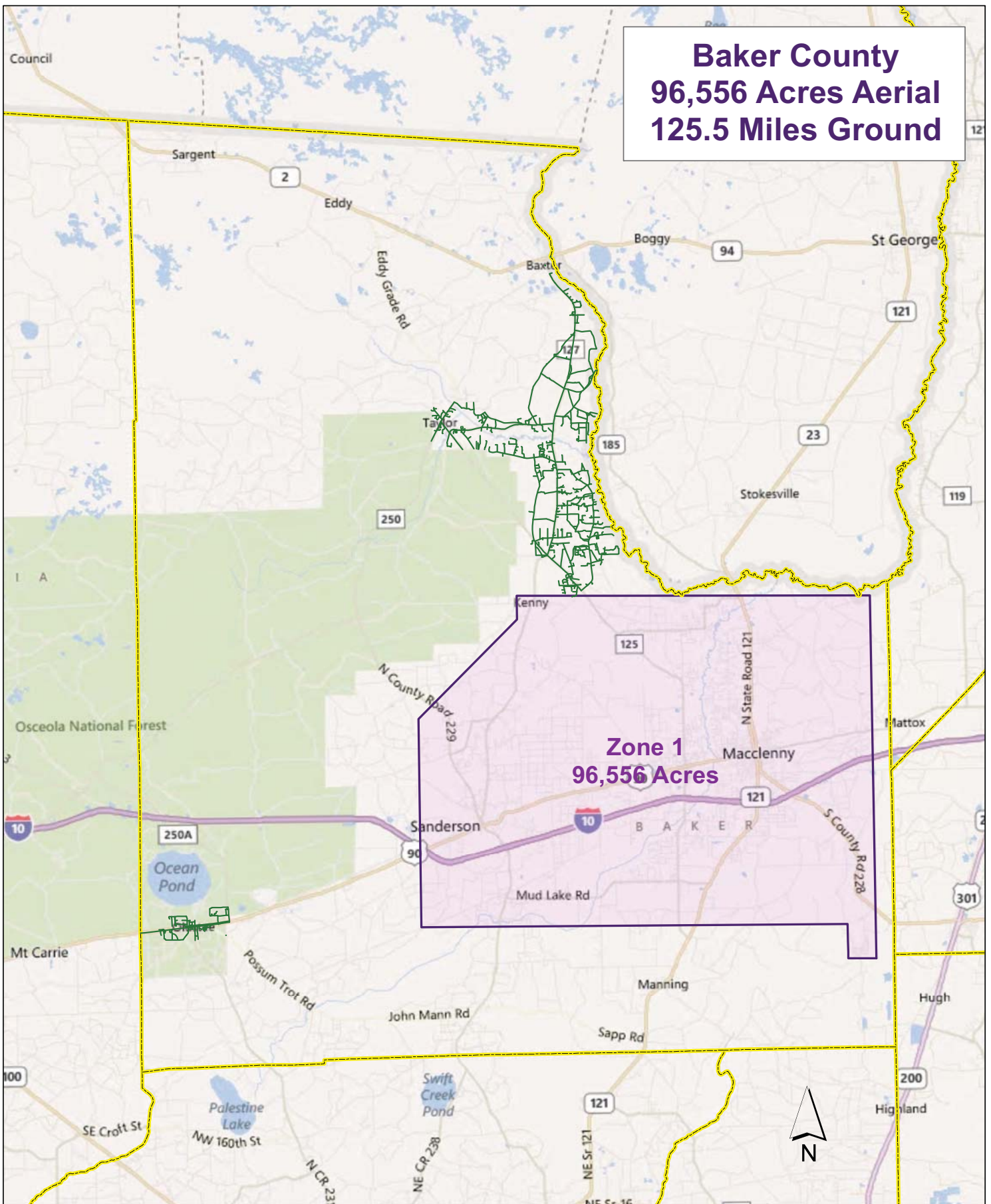




**Baker County**  
**96,556 Acres Aerial**  
**125.5 Miles Ground**



-  Aerial Application Zone
-  Ground Application



Prepared by  
Max Feken  
07/14/2012